



**1<sup>o</sup>** edición  
 FEBRERO 5 - 14  
 #SARR2020

# ROAD BOOK

VIERNES 7 DE FEBRERO

## ETAPA 1

SAN JUAN  
 SAN JUAN

TOTAL: 332km  
 SS: 293km  
 ENL: 39km



 ARGENTINA 2020  
 #PrimeraEdicion  
 del 5 al 14 de Febrero

#SARR  2020



**1<sup>o</sup>** edición  
 FEBRERO 5 - 14  
 #SARR2020

# ROAD BOOK

VIERNES 7 DE FEBRERO

## ETAPA 1

SAN JUAN  
 SAN JUAN

TOTAL: 332km  
 SS: 293km  
 ENL: 39km



 ARGENTINA 2020  
 #PrimeraEdicion  
 del 5 al 14 de Febrero

#SARR  2020



# LEXICO / SOUTH AMERICAN RALLY RACE

## ARGENTINA 2020

PISTAS		DZ 50	COMIENZO de zona de control de velocidad	TDSPP	DERECHO SOBRE PISTA PRINCIPAL	ORN	RODADA	TAMBOR	
	RUTA	30 50 90	LIMITE DE VELOCIDAD	TDRPP	DERECHO SOBRE RUTA PRINCIPAL	ORN	RODADA	OLEODUCTO	
RO	RUTA	FZ 50	FIN de zona de control de velocidad	TJS	SIEMPRE		ARBOL	FERROCARRIL	
	DOBLE CALZADA	STOP	STOP		POCO VISIBLE		PALMERA	POZO	
	PISTA EXISTENTE	M 01	WAYPOINT M	IMP	IMPERATIVO		ARBUSTO	TUNEL	
	FUERA DE PISTA	WPE A-Z	WAYPOINT ESCONDIDO	<b>ESPECIFICIDADES</b>				MINA	
P	PISTA	S 02	WAYPOINT SEGURIDAD		CUMBRE	VG	VEGETACION	CORRAL ANIMALES	
G°	GRANDE	C 03	WAYPOINT C		BADÉN		MONTAÑA	MURO DE PIEDRA	
P'	PEQUEÑO	D 04	WAYPOINT D		LOMADA		RÍO SECO	MURO	
Gd P	PISTA GRANDE	250m ≤ 500m	DISTANCIA		COMPRESIÓN	RIO	RÍO	ALAMBRADO	
PS	PISTA SINUOSA	CP	CONTROL DE PASO		CORTE		PERALTE NEGATIVO	TRANQUERA	
PPS	PISTA PRINCIPAL SINUOSA	CP	CONTROL DE PASO		CORTE ABRUPTO	EFF	DERRUMBE	GUARDA GANADO	
PP	PISTA PRINCIPAL	CPs	CONTROL DE PASO SEGURIDAD		DESCENSO EN ESCALON	MVS	MALO	NEUMÁTICO	
P//	PISTAS PARALELAS	CPLs	CP SEGURIDAD ENLACE		SUBIDA EN ESCALO	SER	SINUOSO	TANQUE DE AGUA	
HP	FUERA DE PISTA	<b>DIRECCIONES</b>			DERRUMBE	MO	MEDIO	RUINAS	
RP	RUTA PRINCIPAL		CARTEL		RODADA	CA	CALCULADO	<b>ELECTRICO</b>	
<b>ZONAS</b>		AD	A LA DERECHA		ONDULACIÓN	OB	OBLIC		POSTE ESTACA
	LARGADA	AG	A LA IZQUIERDA		ONDULACIÓN ROTA	NBX	MUCHOS		POSTE ELÉCTRICO
DSS	LARGADA SECTOR SELECTIVO	D	DERECHA		ENCIMADEBAJO DE PUENTE	E3	ANGOSTO		ELÉCTRICO
	LLEGADA	G	IZQUIERDA		AGUA	DEF	DURO		LINEA ELÉCTRICA
ASS	LLEGADA SECTOR SELECTIVO	G/D	IZQUIERDA / DERECHA		HUECO		AGUA EN HORMIGÓN		ANTENA
	CRONOMETRAJE	D/G	DERECHA / IZQUIERDA		MOJÓN		HORMIGÓN		ANTENA
	COMIENZO DE ZONA DE ASISTENCIA		BAJADA		TIERRA		TIERRA		ALAMBRADO DE PÓA
	FIN DE ZONA DE ASISTENCIA		HACIA		PIEDRAS		PIEDRAS	<b>ELEMENTOS</b>	
	PUEBLO		SUBIDA	CX	PIEDRAS		CASA		EDIFICIOS
	CAMPAMENTO	BETW	ENTRE	EMP	PEDREGOSO		IGLESIA		CEMENTERIO
	ZONA SENSIBLE	C	RUMBO (CAP)		ARENA		IGLESIA		MONUMENTO
	GASOLINERA	DS	EN / ADENTRO	SA	ARENA		CEMENTERIO		FUERTE
<b>SEGURIDAD</b>		RLT	DESPACIO		BANCO DE ARENA		DUNAS		MARCADOR DE KILOMETRAJE
	PELIGRO 1	Rp	RETOMAR		DUNAS		DUNA PEQUEÑA		
	PELIGRO 2	QT	DEJAR	DN	DUNA				
	PELIGRO 3	TD	DERECHO	DNT	DUNA PEQUEÑA				



# LEXICO / SOUTH AMERICAN RALLY RACE

## ARGENTINA 2020

PISTAS		DZ 50	COMIENZO de zona de control de velocidad	TDSPP	DERECHO SOBRE PISTA PRINCIPAL	ORN	RODADA	TAMBOR	
	RUTA	30 50 90	LIMITE DE VELOCIDAD	TDRPP	DERECHO SOBRE RUTA PRINCIPAL	ORN	RODADA	OLEODUCTO	
RO	RUTA	FZ 50	FIN de zona de control de velocidad	TJS	SIEMPRE		ARBOL	FERROCARRIL	
	DOBLE CALZADA	STOP	STOP		POCO VISIBLE		PALMERA	POZO	
	PISTA EXISTENTE	M 01	WAYPOINT M	IMP	IMPERATIVO		ARBUSTO	TUNEL	
	FUERA DE PISTA	WPE A-Z	WAYPOINT ESCONDIDO	<b>ESPECIFICIDADES</b>				MINA	
P	PISTA	S 02	WAYPOINT SEGURIDAD		CUMBRE	VG	VEGETACION	CORRAL ANIMALES	
G°	GRANDE	C 03	WAYPOINT C		BADÉN		MONTAÑA	MURO DE PIEDRA	
P'	PEQUEÑO	D 04	WAYPOINT D		LOMADA		RÍO SECO	MURO	
Gd P	PISTA GRANDE	250m ≤ 500m	DISTANCIA		COMPRESIÓN	RIO	RÍO	ALAMBRADO	
PS	PISTA SINUOSA	CP	CONTROL DE PASO		CORTE		PERALTE NEGATIVO	TRANQUERA	
PPS	PISTA PRINCIPAL SINUOSA	CP	CONTROL DE PASO		CORTE ABRUPTO	EFF	DERRUMBE	GUARDA GANADO	
PP	PISTA PRINCIPAL	CPs	CONTROL DE PASO SEGURIDAD		DESCENSO EN ESCALON	MVS	MALO	NEUMÁTICO	
P//	PISTAS PARALELAS	CPLs	CP SEGURIDAD ENLACE		SUBIDA EN ESCALO	SER	SINUOSO	TANQUE DE AGUA	
HP	FUERA DE PISTA	<b>DIRECCIONES</b>			DERRUMBE	MO	MEDIO	RUINAS	
RP	RUTA PRINCIPAL		CARTEL		RODADA	CA	CALCULADO	<b>ELECTRICO</b>	
<b>ZONAS</b>		AD	A LA DERECHA		ONDULACIÓN	OB	OBLIC		POSTE ESTACA
	LARGADA	AG	A LA IZQUIERDA		ONDULACIÓN ROTA	NBX	MUCHOS		POSTE ELÉCTRICO
DSS	LARGADA SECTOR SELECTIVO	D	DERECHA		ENCIMADEBAJO DE PUENTE	E3	ANGOSTO		ELÉCTRICO
	LLEGADA	G	IZQUIERDA		AGUA	DEF	DURO		LINEA ELÉCTRICA
ASS	LLEGADA SECTOR SELECTIVO	G/D	IZQUIERDA / DERECHA		HUECO		AGUA EN HORMIGÓN		ANTENA
	CRONOMETRAJE	D/G	DERECHA / IZQUIERDA		MOJÓN		HORMIGÓN		ANTENA
	COMIENZO DE ZONA DE ASISTENCIA		BAJADA		TIERRA		TIERRA		ALAMBRADO DE PÓA
	FIN DE ZONA DE ASISTENCIA		HACIA		PIEDRAS		PIEDRAS	<b>ELEMENTOS</b>	
	PUEBLO		SUBIDA	CX	PIEDRAS		CASA		EDIFICIOS
	CAMPAMENTO	BETW	ENTRE	EMP	PEDREGOSO		IGLESIA		CEMENTERIO
	ZONA SENSIBLE	C	RUMBO (CAP)		ARENA		IGLESIA		MONUMENTO
	GASOLINERA	DS	EN / ADENTRO	SA	ARENA		CEMENTERIO		FUERTE
<b>SEGURIDAD</b>		RLT	DESPACIO		BANCO DE ARENA		DUNAS		MARCADOR DE KILOMETRAJE
	PELIGRO 1	Rp	RETOMAR		DUNAS		DUNA PEQUEÑA		
	PELIGRO 2	QT	DEJAR	DN	DUNA				
	PELIGRO 3	TD	DERECHO	DNT	DUNA PEQUEÑA				

# LISTADO DE WAYPOINTS - SARR2020

VIERNES 7 DE FEBRERO

**ETAPA 1** → SAN JUAN  
SAN JUAN

## DISTANCIAS:

Total: 332,25Km  
Enlaces : 39,06Km  
SS1 : 142,60Km  
SS2: 151,22Km

LARGADA SS LLEGADA SS ZONA CONTROL

Nº	TIPO	NATURE	KM	PENALIZA
1	M	INICIO	0	0:15:00
2	M		15,01	0:15:00
3	M	DSS1	0	0:15:00
4	D		1,85	0:15:00
5	M		3,75	0:15:00
6	M		6,61	0:15:00
7	D		8,91	0:15:00
8	M		18,32	0:15:00
9	D		20,48	0:15:00
10	D		22,69	0:15:00
11	D		24,84	0:15:00
12	M		27,18	0:15:00
13	M		39,56	0:15:00
14	C		45,3	0:15:00
15	M		51,22	0:15:00
16	M		52,61	0:15:00
17	D		54,3	0:15:00
18	D		56,45	0:15:00
19	D		61,21	0:15:00
20	M		64,19	0:15:00
21	M		69,26	0:15:00
22	D		70,09	0:15:00
23	M		73,52	0:15:00
24	M		80,87	0:15:00
25	M		87,79	0:15:00
26	M		93,08	0:15:00
27	M		94,05	0:15:00
28	D		96,74	0:15:00
29	C		101,14	0:15:00

Nº	TIPO	NATURE	KM	PENALIZA
30	D		109,02	0:15:00
31	M		129,03	0:15:00
32	M		134,01	0:15:00
33	M		139,93	0:15:00
34	M	ASS1	142,6	0:15:00
35	S	DZ_50	143,11	0:15:00
36	S	FZ_50 CP1	145,18	0:15:00
37	M		149,29	0:15:00
38	M	DSS2	149,54	0:15:00
39	M		166,6	0:15:00
40	C		174,54	0:15:00
41	M		179,69	0:15:00
42	M		188,21	0:30:00
43	M		195,27	0:15:00
44	M		211,08	0:15:00
45	M		217,82	0:15:00
46	D		221,3	0:15:00
47	D		223,97	0:15:00
48	C		224,95	0:15:00
49	M		228,83	0:15:00
50	M		236,45	0:15:00
51	M		248,79	0:30:00
52	M		264,31	0:15:00
53	M		276,46	0:15:00
54	M		287,21	0:15:00
55	M	ASS2	300,76	0:15:00
56	M		301,37	0:15:00
57	M		304,37	0:15:00
58	S	FIN E1	317,24	0:15:00

# LISTADO DE WAYPOINTS - SARR2020

VIERNES 7 DE FEBRERO

**ETAPA 1** → SAN JUAN  
SAN JUAN

## DISTANCIAS:

Total: 332,25Km  
Enlaces : 39,06Km  
SS1 : 142,60Km  
SS2: 151,22Km

LARGADA SS LLEGADA SS ZONA CONTROL

Nº	TIPO	NATURE	KM	PENALIZA
1	M	INICIO	0	0:15:00
2	M		15,01	0:15:00
3	M	DSS1	0	0:15:00
4	D		1,85	0:15:00
5	M		3,75	0:15:00
6	M		6,61	0:15:00
7	D		8,91	0:15:00
8	M		18,32	0:15:00
9	D		20,48	0:15:00
10	D		22,69	0:15:00
11	D		24,84	0:15:00
12	M		27,18	0:15:00
13	M		39,56	0:15:00
14	C		45,3	0:15:00
15	M		51,22	0:15:00
16	M		52,61	0:15:00
17	D		54,3	0:15:00
18	D		56,45	0:15:00
19	D		61,21	0:15:00
20	M		64,19	0:15:00
21	M		69,26	0:15:00
22	D		70,09	0:15:00
23	M		73,52	0:15:00
24	M		80,87	0:15:00
25	M		87,79	0:15:00
26	M		93,08	0:15:00
27	M		94,05	0:15:00
28	D		96,74	0:15:00
29	C		101,14	0:15:00

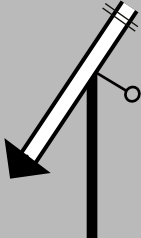
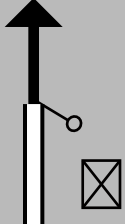
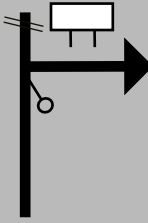

Nº	TIPO	NATURE	KM	PENALIZA
30	D		109,02	0:15:00
31	M		129,03	0:15:00
32	M		134,01	0:15:00
33	M		139,93	0:15:00
34	M	ASS1	142,6	0:15:00
35	S	DZ_50	143,11	0:15:00
36	S	FZ_50 CP1	145,18	0:15:00
37	M		149,29	0:15:00
38	M	DSS2	149,54	0:15:00
39	M		166,6	0:15:00
40	C		174,54	0:15:00
41	M		179,69	0:15:00
42	M		188,21	0:30:00
43	M		195,27	0:15:00
44	M		211,08	0:15:00
45	M		217,82	0:15:00
46	D		221,3	0:15:00
47	D		223,97	0:15:00
48	C		224,95	0:15:00
49	M		228,83	0:15:00
50	M		236,45	0:15:00
51	M		248,79	0:30:00
52	M		264,31	0:15:00
53	M		276,46	0:15:00
54	M		287,21	0:15:00
55	M	ASS2	300,76	0:15:00
56	M		301,37	0:15:00
57	M		304,37	0:15:00
58	S	FIN E1	317,24	0:15:00

PAGINA 01	ENLACE ETAPA 1	Km Total: 15,01
<b>00,00</b>		<b>INICIO ETAPA 1</b> <b>Q<sup>T</sup></b> <b>M 01</b>
0,00		
<b>01,18</b>		
1,18		
<b>02,40</b>		<b>PP</b>
1,22		
<b>07,15</b>		
4,75		
<b>10,30</b>		
3,15		


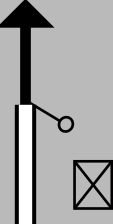
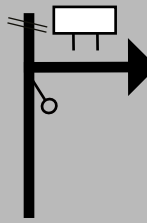

NEXT 2,60

PAGINA 01	ENLACE ETAPA 1	Km Total: 15,01
<b>00,00</b>		<b>INICIO ETAPA 1</b> <b>Q<sup>T</sup></b> <b>M 01</b>
0,00		
<b>01,18</b>		
1,18		
<b>02,40</b>		<b>PP</b>
1,22		
<b>07,15</b>		
4,75		
<b>10,30</b>		
3,15		

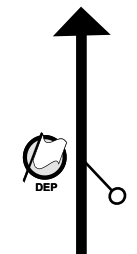

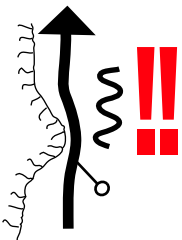

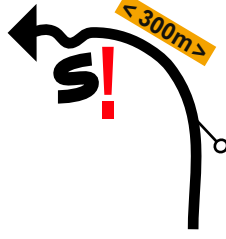


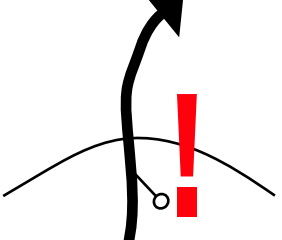



NEXT 2,60

PAGINA 02	ENLACE ETAPA 1	Km Total: 15,01
12,90		RP
2,60		
13,90		Q <sup>T</sup> RP PP
1,00		
15,01		
1,11		<b>M</b> 2  CONTROL TIME

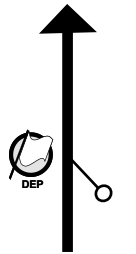

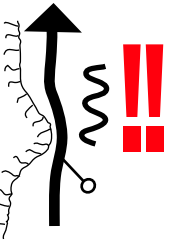

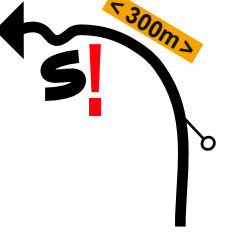


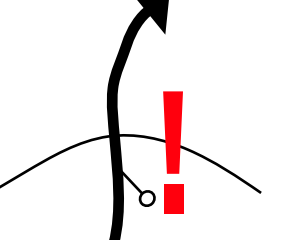



NEXT

PAGINA 02	ENLACE ETAPA 1	Km Total: 15,01
12,90		RP
2,60		
13,90		Q <sup>T</sup> RP PP
1,00		
15,01		
1,11		<b>M</b> 2  CONTROL TIME

NEXT

PAGINA 01	ETAPA 1 SARR 2020 SAN JUAN - SAN JUAN	Km Total:317,24
00,00 0,00		<b>P</b>  <b>!</b> <b>DSS1</b> DEP <b>M</b> 03
00,30 0,30		<b>ET</b> <b>P</b>  <b>!</b> // <b>RIO</b>
01,36 1,06		<b>S!</b> <b>ET</b> /  <b>!</b> <b>RIO</b>
01,85 0,49		<b>ET</b> a 150m / <b>Q<sup>T</sup></b> <b>RIO AG</b> <b>D</b> 04
02,09 0,24		<b>NBX</b>   <b>!</b> <b>RLT</b> <b>P</b>  <b>!</b>

NEXT 0,51

PAGINA 01	ETAPA 1 SARR 2020 SAN JUAN - SAN JUAN	Km Total:317,24
00,00 0,00		<b>P</b>  <b>!</b> <b>DSS1</b> DEP <b>M</b> 03
00,30 0,30		<b>ET</b> <b>P</b>  <b>!</b> // <b>RIO</b>
01,36 1,06		<b>S!</b> <b>ET</b> /  <b>!</b> <b>RIO</b>
01,85 0,49		<b>ET</b> a 150m / <b>Q<sup>T</sup></b> <b>RIO AG</b> <b>D</b> 04
02,09 0,24		<b>NBX</b>   <b>!</b> <b>RLT</b> <b>P</b>  <b>!</b>


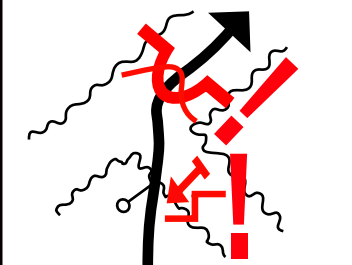
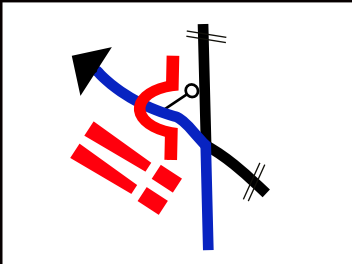
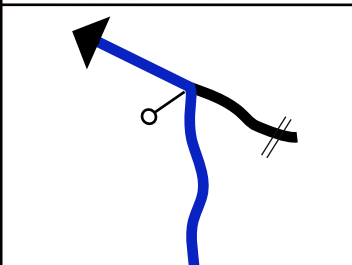
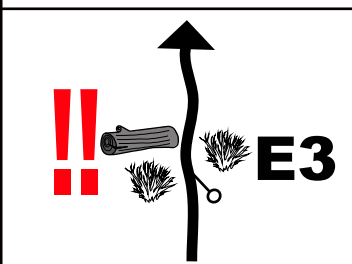
NEXT 0,51

PAGINA 02	ETAPA 1 SARR 2020 SAN JUAN - SAN JUAN	Km Total:317,24
02,60		NBX
0,51		
02,91		↑ CRESTA E3 ET ↓
0,31		
03,52		
0,61		
03,75		P EMP ↓ <b>(M)</b> 05
0,23		
04,22		P RIO
0,47		

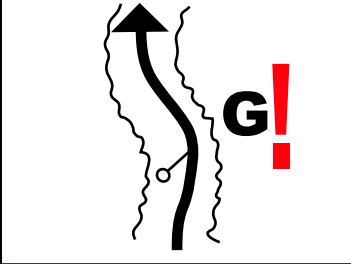
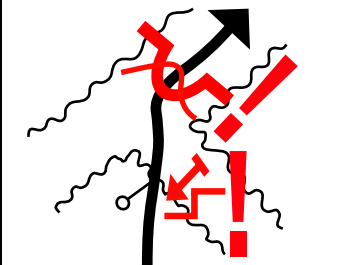
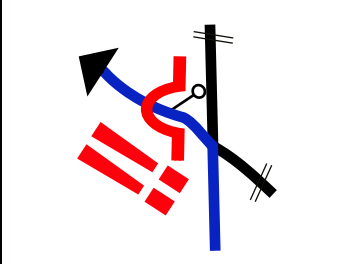
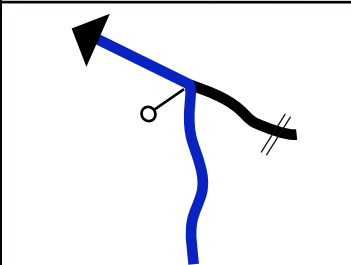
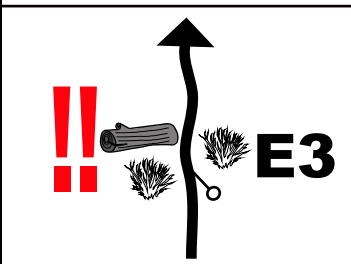
NEXT 0,96

PAGINA 02	ETAPA 1 SARR 2020 SAN JUAN - SAN JUAN	Km Total:317,24
02,60		NBX
0,51		
02,91		↑ CRESTA E3 ET ↓
0,31		
03,52		
0,61		
03,75		P EMP ↓ <b>(M)</b> 05
0,23		
04,22		P RIO
0,47		

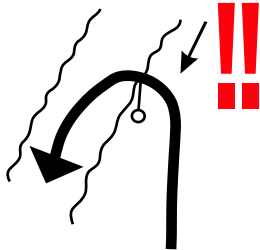
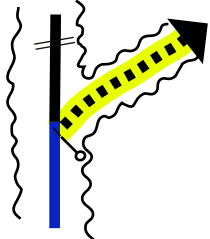
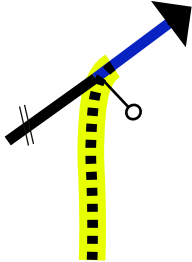
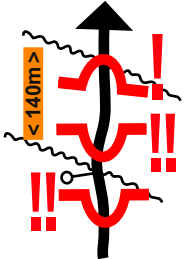
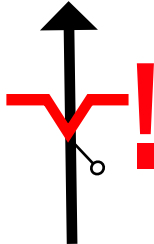
NEXT 0,96

PAGINA 03	ETAPA 1 SARR 2020 SAN JUAN - SAN JUAN	Km Total:317,24
05,18		
0,96		
05,93		RIO P
0,75		
06,13		Q <sup>T</sup> RIO P P wavy ! E3!
0,20		
06,61		P wavy ! <b>M</b> 06
0,48		
07,03		!! TRONCO E3
0,42		

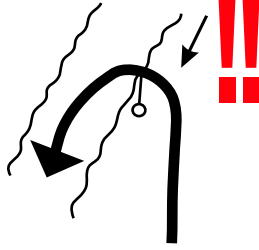
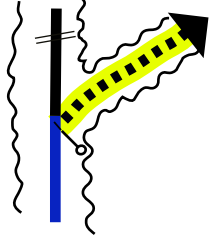
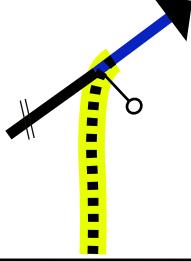

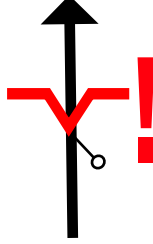
NEXT 0,81

PAGINA 03	ETAPA 1 SARR 2020 SAN JUAN - SAN JUAN	Km Total:317,24
05,18		
0,96		
05,93		RIO P
0,75		
06,13		Q <sup>T</sup> RIO P P wavy ! E3!
0,20		
06,61		P wavy ! <b>M</b> 06
0,48		
07,03		!! TRONCO E3
0,42		

NEXT 0,81

PAGINA 04	ETAPA 1 SARR 2020 SAN JUAN - SAN JUAN	Km Total:317,24
<b>07,84</b> 0,81		<b>RIO CX</b> a 200m/~~~~!
<b>08,64</b> 0,80		<b>HP RIO E3</b>
<b>08,91</b> 0,27		<b>PP</b> <b>D</b> 07
<b>09,19</b> 0,28		<b>CRUZA RIO</b> ~~~~! <b>NBX</b> ~~~~!
<b>11,60</b> 2,41		<b>!!NBX</b> ~~~~! /6 Km

NEXT 5,90

PAGINA 04	ETAPA 1 SARR 2020 SAN JUAN - SAN JUAN	Km Total:317,24
<b>07,84</b> 0,81		<b>RIO CX</b> a 200m/~~~~!
<b>08,64</b> 0,80		<b>HP RIO E3</b>
<b>08,91</b> 0,27		<b>PP</b> <b>D</b> 07
<b>09,19</b> 0,28		<b>CRUZA RIO</b> ~~~~! <b>NBX</b> ~~~~!
<b>11,60</b> 2,41		<b>!!NBX</b> ~~~~! /6 Km

NEXT 5,90

PAGINA 05	ETAPA 1 SARR 2020 SAN JUAN - SAN JUAN	Km Total:317,24
17,50		<b>Q<sup>T</sup> PP</b> <b>P</b>
5,90		
18,32		<b>FESH !</b>
0,82		<b>M</b> 08
18,74		
0,42		
19,79		<b>C 245°</b>
1,05		
20,48		<b>HP/HP !</b> <b>ET C 175°</b>
0,69		<b>D</b> 09

NEXT 2,21

PAGINA 05	ETAPA 1 SARR 2020 SAN JUAN - SAN JUAN	Km Total:317,24
17,50		<b>Q<sup>T</sup> PP</b> <b>P</b>
5,90		
18,32		<b>FESH !</b>
0,82		<b>M</b> 08
18,74		
0,42		
19,79		<b>C 245°</b>
1,05		
20,48		<b>HP/HP !</b> <b>ET C 175°</b>
0,69		<b>D</b> 09

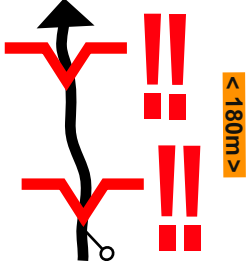



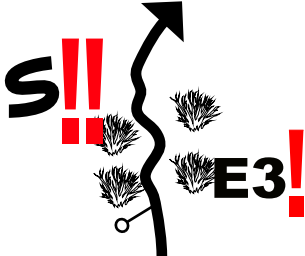
NEXT 2,21

PAGINA 06	ETAPA 1 SARR 2020 SAN JUAN - SAN JUAN	Km Total:317,24
22,69	45° 	HP! <b>D</b> 10
2,21		
24,08		P
1,39		
24,48		
0,40		
24,84	165° 900m 	ET C 200°/500m ET C 135° HP! <b>D</b> 11
0,36		
27,18	355° 	P <b>M</b> 12
2,34		

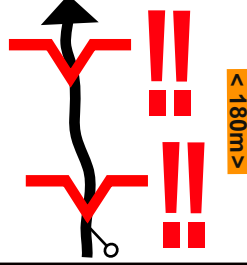
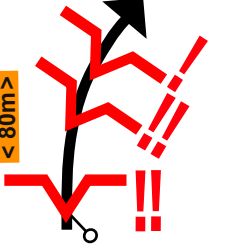



NEXT 1,75

PAGINA 06	ETAPA 1 SARR 2020 SAN JUAN - SAN JUAN	Km Total:317,24
22,69	45° 	HP! <b>D</b> 10
2,21		
24,08		P
1,39		
24,48		
0,40		
24,84	165° 900m 	ET C 200°/500m ET C 135° HP! <b>D</b> 11
0,36		
27,18	355° 	P <b>M</b> 12
2,34		

NEXT 1,75

PAGINA 07	ETAPA 1 SARR 2020 SAN JUAN - SAN JUAN	Km Total:317,24
28,93		
1,75		
29,70		
0,77		
30,15		<b>PS! E3</b>
0,45		
30,45		<b>P E3! SA</b>
0,30		
31,13		<b>P ~ / P ~ ! a 700m / ORN!</b>
0,68		

NEXT 3,01

PAGINA 07	ETAPA 1 SARR 2020 SAN JUAN - SAN JUAN	Km Total:317,24
28,93		
1,75		
29,70		
0,77		
30,15		<b>PS! E3</b>
0,45		
30,45		<b>P E3! SA</b>
0,30		
31,13		<b>P ~ / P ~ ! a 700m / ORN!</b>
0,68		

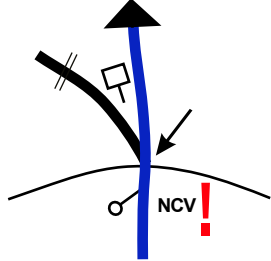
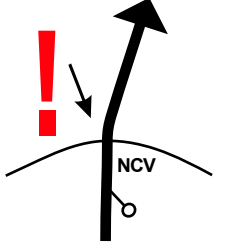
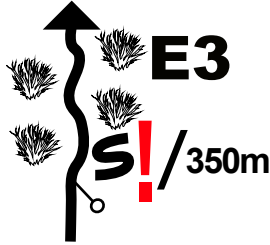
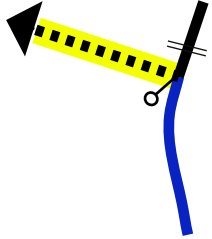
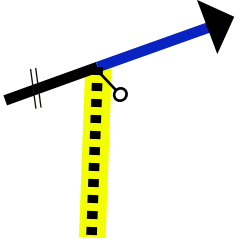
NEXT 3,01

PAGINA 08	ETAPA 1 SARR 2020 SAN JUAN - SAN JUAN	Km Total:317,24
<b>34,14</b>		<b>PP</b>
3,01		
<b>34,86</b>		<b>NBX ~ !</b>
0,72		
<b>35,90</b>		<b>D ~ !</b>
1,04		
<b>36,50</b>		
0,60		
<b>37,24</b>		
0,74		

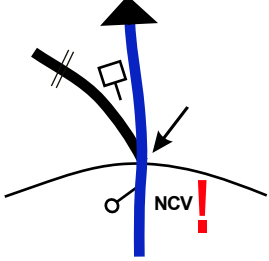
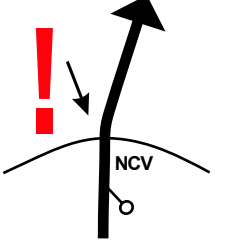
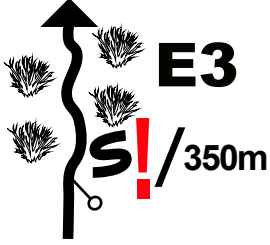
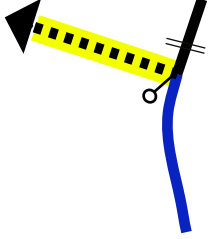
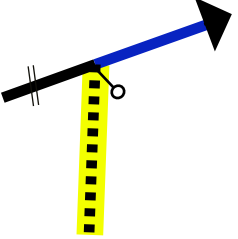
NEXT **0,43**

PAGINA 08	ETAPA 1 SARR 2020 SAN JUAN - SAN JUAN	Km Total:317,24
<b>34,14</b>		<b>PP</b>
3,01		
<b>34,86</b>		<b>NBX ~ !</b>
0,72		
<b>35,90</b>		<b>D ~ !</b>
1,04		
<b>36,50</b>		
0,60		
<b>37,24</b>		
0,74		

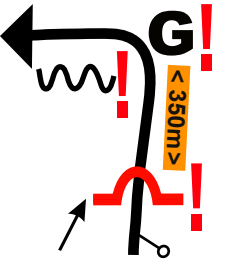




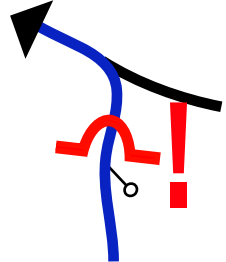

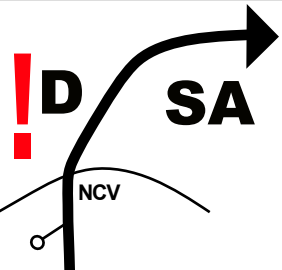

NEXT **0,43**

PAGINA 09	ETAPA 1 SARR 2020 SAN JUAN - SAN JUAN	Km Total:317,24
37,67		
0,43		
38,35		
0,68		
38,82		
0,47		
39,56		<b>Q<sup>T</sup> P</b> <b>HP</b>
0,74		<b>(M) 13</b>
40,31		<b>PP</b>
0,75		

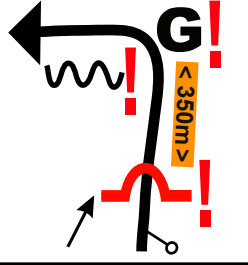



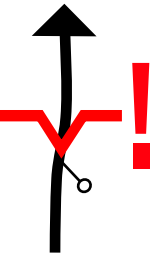
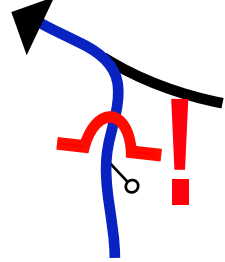

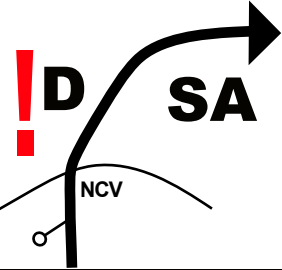

NEXT 1,12

PAGINA 09	ETAPA 1 SARR 2020 SAN JUAN - SAN JUAN	Km Total:317,24
37,67		
0,43		
38,35		
0,68		
38,82		
0,47		
39,56		<b>Q<sup>T</sup> P</b> <b>HP</b>
0,74		<b>(M) 13</b>
40,31		<b>PP</b>
0,75		

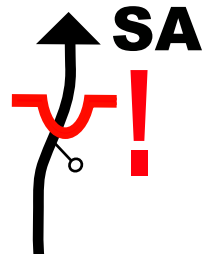
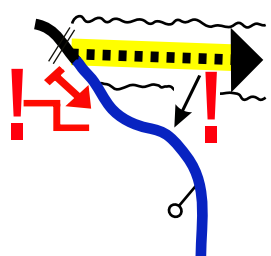
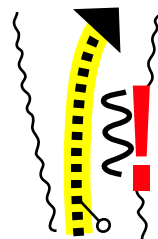
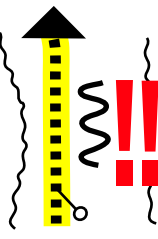
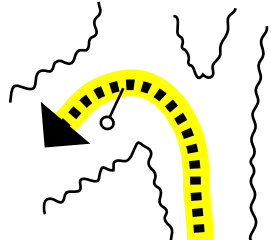
NEXT 1,12

PAGINA 10	ETAPA 1 SARR 2020 SAN JUAN - SAN JUAN	Km Total:317,24
41,43		P  !
1,12		
42,34		ET P  ! / 1,80Km
0,91		
42,75		
0,41		
44,15		ET a 250m /  !
1,40		
45,30		 14


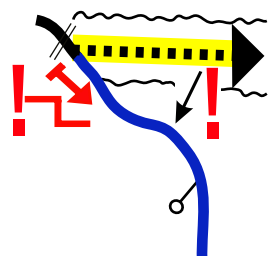
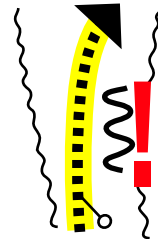
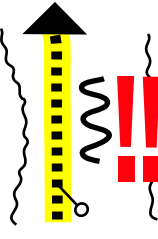
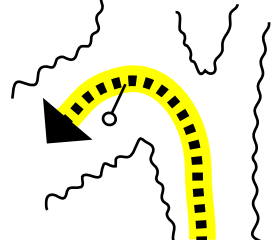
NEXT 0,54

PAGINA 10	ETAPA 1 SARR 2020 SAN JUAN - SAN JUAN	Km Total:317,24
41,43		P  !
1,12		
42,34		ET P  ! / 1,80Km
0,91		
42,75		
0,41		
44,15		ET a 250m /  !
1,40		
45,30		 14

NEXT 0,54

PAGINA 11	ETAPA 1 SARR 2020 SAN JUAN - SAN JUAN	Km Total:317,24
45,84		
0,54		
46,09		G ↘ / RIO G <sup>D</sup> HP / P ± V
0,25		
47,10		
1,01		
50,69		
3,59		
51,22		<b>M</b> 15

NEXT 1,04

PAGINA 11	ETAPA 1 SARR 2020 SAN JUAN - SAN JUAN	Km Total:317,24
45,84		
0,54		
46,09		G ↘ / RIO G <sup>D</sup> HP / P ± V
0,25		
47,10		
1,01		
50,69		
3,59		
51,22		<b>M</b> 15

NEXT 1,04

PAGINA 12	ETAPA 1 SARR 2020 SAN JUAN - SAN JUAN	Km Total:317,24
52,26		!! ↗ Q <sup>T</sup> RIO/HP
1,04		
52,61		HP DN M 16
0,35		
53,20		a 300m/C185°
0,59		
54,30		HP! D 17
1,10		
56,05		P
1,75		

NEXT 0,40

PAGINA 12	ETAPA 1 SARR 2020 SAN JUAN - SAN JUAN	Km Total:317,24
52,26		!! ↗ Q <sup>T</sup> RIO/HP
1,04		
52,61		HP DN M 16
0,35		
53,20		a 300m/C185°
0,59		
54,30		HP! D 17
1,10		
56,05		P
1,75		


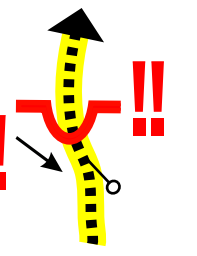
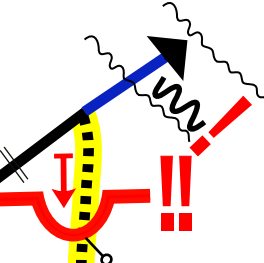



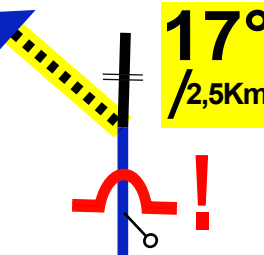

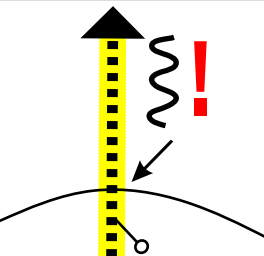
NEXT 0,40

PAGINA 13	ETAPA 1 SARR 2020 SAN JUAN - SAN JUAN	Km Total:317,24
56,45	265° 	Q <sup>T</sup> P/HP HP! D 18
0,40		
58,59	358° 	HP → LOMA
2,14		
59,36		CRESTA LOMA / 300m ET C315°
0,77		
60,58		// LOMA
1,22		
61,21	!DN E3 	PASS E3 C 15° / 2,8Km D 19
0,63		

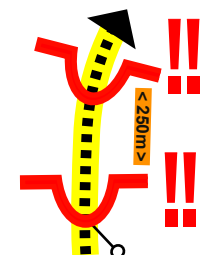
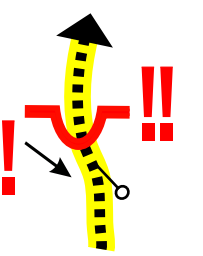
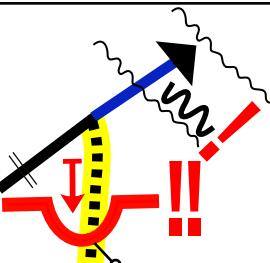



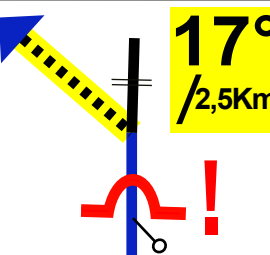

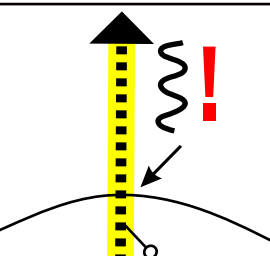
NEXT 0,80

PAGINA 13	ETAPA 1 SARR 2020 SAN JUAN - SAN JUAN	Km Total:317,24
56,45	265° 	Q <sup>T</sup> P/HP HP! D 18
0,40		
58,59	358° 	HP → LOMA
2,14		
59,36		CRESTA LOMA / 300m ET C315°
0,77		
60,58		// LOMA
1,22		
61,21	!DN E3 	PASS E3 C 15° / 2,8Km D 19
0,63		



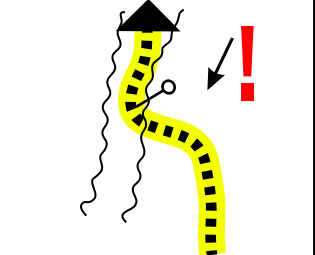
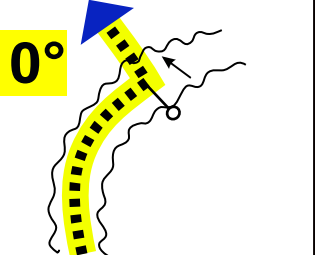
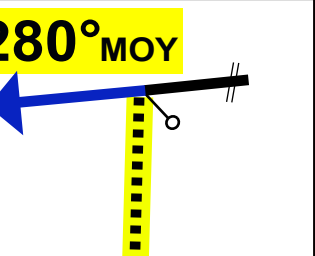
NEXT 0,80

PAGINA 14	ETAPA 1 SARR 2020 SAN JUAN - SAN JUAN	Km Total:317,24
62,01		
0,80		
62,80		
0,79		
64,19		 <b>ET P</b> a 300m /   <b>20</b>
1,39		
66,68		 <b>ET Q<sup>T</sup> P</b> <b>HP/HP!</b>
2,49		
67,53		
0,85		



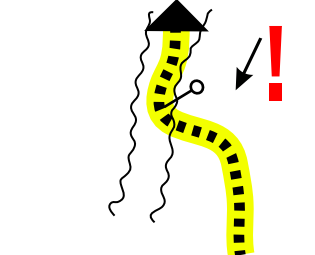
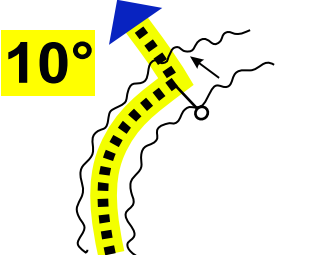
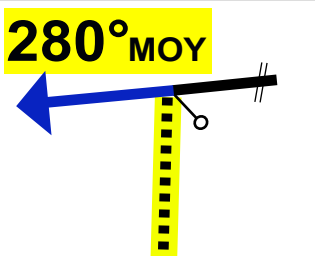
NEXT 0,62

PAGINA 14	ETAPA 1 SARR 2020 SAN JUAN - SAN JUAN	Km Total:317,24
62,01		
0,80		
62,80		
0,79		
64,19		 <b>ET P</b> a 300m /   <b>20</b>
1,39		
66,68		 <b>ET Q<sup>T</sup> P</b> <b>HP/HP!</b>
2,49		
67,53		
0,85		

NEXT 0,62

PAGINA 15	ETAPA 1 SARR 2020 SAN JUAN - SAN JUAN	Km Total:317,24
68,15		HP!!/120m
0,62		
68,67		
0,52		
69,26		RIO E3
0,59		<b>M</b> 21
69,93		Q <sup>T</sup> RIO! ↑ HP
0,67		
70,09		P±V
0,16		<b>D</b> 22

NEXT 0,89

PAGINA 15	ETAPA 1 SARR 2020 SAN JUAN - SAN JUAN	Km Total:317,24
68,15		HP!!/120m
0,62		
68,67		
0,52		
69,26		RIO E3
0,59		<b>M</b> 21
69,93		Q <sup>T</sup> RIO! ↑ HP
0,67		
70,09		P±V
0,16		<b>D</b> 22

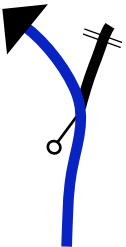

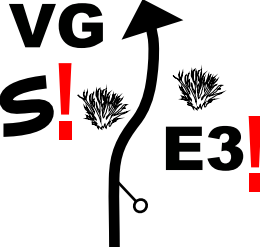

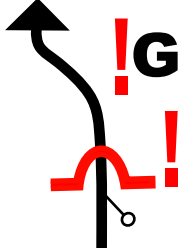
NEXT 0,89

PAGINA 16	ETAPA 1 SARR 2020 SAN JUAN - SAN JUAN	Km Total:317,24
70,98		HP/P±v RIO
0,89		
73,52		Q <sup>T</sup> RIO P G <sup>D</sup> TRACKS <b>M</b> 23
2,54		
76,02		
2,50		
76,95		NBX
0,93		
80,87		ET 3,20Km ↑!CRESTA <b>M</b> 24
3,92		

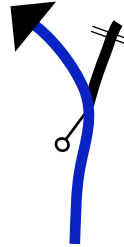
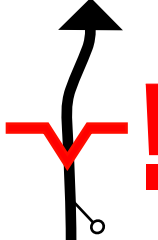
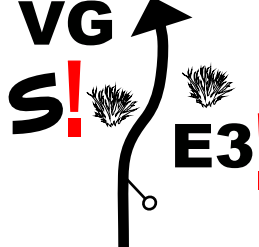

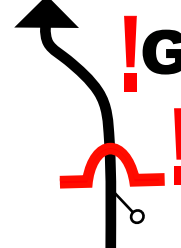
NEXT 0,28

PAGINA 16	ETAPA 1 SARR 2020 SAN JUAN - SAN JUAN	Km Total:317,24
70,98		HP/P±v RIO
0,89		
73,52		Q <sup>T</sup> RIO P G <sup>D</sup> TRACKS <b>M</b> 23
2,54		
76,02		
2,50		
76,95		NBX
0,93		
80,87		ET 3,20Km ↑!CRESTA <b>M</b> 24
3,92		


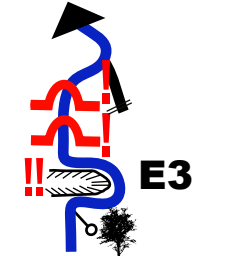
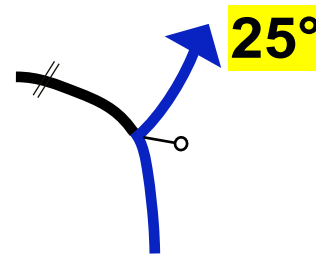
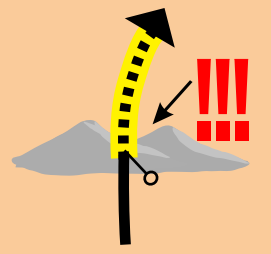
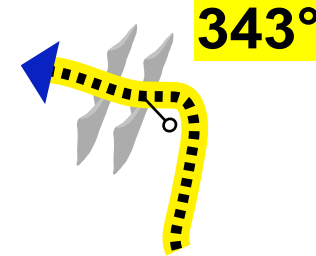
NEXT 0,28

PAGINA 17	ETAPA 1 SARR 2020 SAN JUAN - SAN JUAN	Km Total:317,24
81,15		
0,28		
82,35		
1,20		
83,24		
0,89		
83,90		
0,66		
85,21		
1,31		



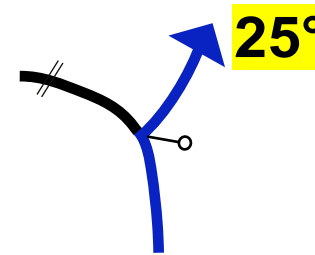
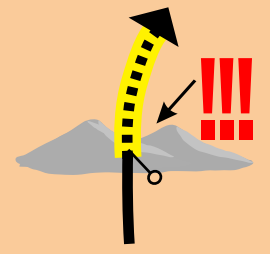

NEXT 2,58

PAGINA 17	ETAPA 1 SARR 2020 SAN JUAN - SAN JUAN	Km Total:317,24
81,15		
0,28		
82,35		
1,20		
83,24		
0,89		
83,90		
0,66		
85,21		
1,31		

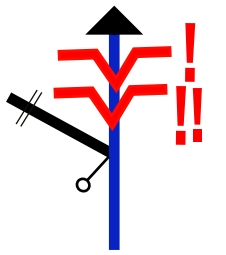
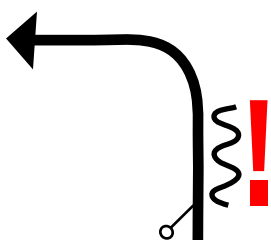
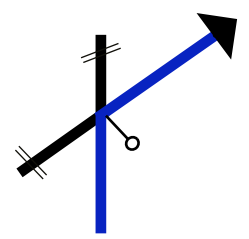
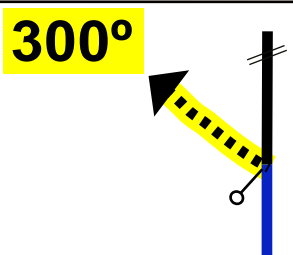
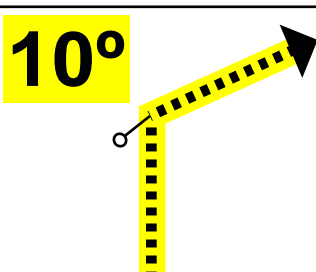

NEXT 2,58

PAGINA 18	ETAPA 1 SARR 2020 SAN JUAN - SAN JUAN	Km Total:317,24
87,79		<b>Q<sup>T</sup> LOMAS</b> <b>PS! E3</b> <b>M 25</b>
2,58		
89,35		
1,56		
91,27		<b>P MVS!</b>
1,92		
93,08		<b>!!! HP DN</b> <b>M 26</b>
1,81		
94,05		<b>DN/SALINA</b> <b>M 27</b>
0,97		

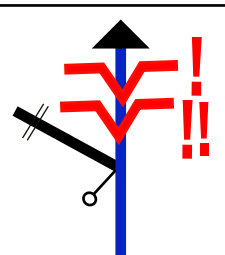
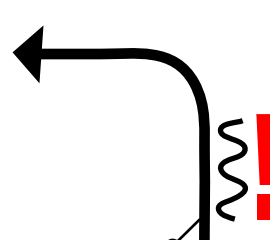
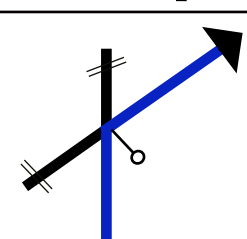
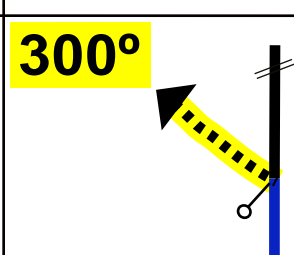
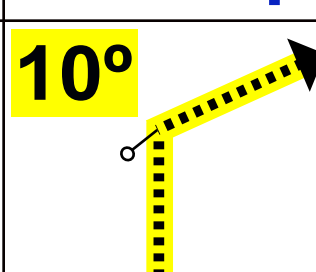

NEXT 2,69

PAGINA 18	ETAPA 1 SARR 2020 SAN JUAN - SAN JUAN	Km Total:317,24
87,79		<b>Q<sup>T</sup> LOMAS</b> <b>PS! E3</b> <b>M 25</b>
2,58		
89,35		
1,56		
91,27		<b>P MVS!</b>
1,92		
93,08		<b>!!! HP DN</b> <b>M 26</b>
1,81		
94,05		<b>DN/SALINA</b> <b>M 27</b>
0,97		

NEXT 2,69

PAGINA 19	ETAPA 1 SARR 2020 SAN JUAN - SAN JUAN	Km Total:317,24
96,74		P
2,69		<b>D</b> 28
97,91		
1,17		
98,77		
0,86		
100,00	300° 	HP
1,23		
101,14	10° 	ET 550m 
1,14		<b>C</b> 29

NEXT 1,61

PAGINA 19	ETAPA 1 SARR 2020 SAN JUAN - SAN JUAN	Km Total:317,24
96,74		P
2,69		<b>D</b> 28
97,91		
1,17		
98,77		
0,86		
100,00	300° 	HP
1,23		
101,14	10° 	ET 550m 
1,14		<b>C</b> 29

NEXT 1,61

PAGINA 20	ETAPA 1 SARR 2020 SAN JUAN - SAN JUAN	Km Total:317,24
102,75		PET ~!! NBX ~!
1,61		
105,97		
3,22		
107,61	60° 	HP
1,64		
109,05	300° 	<b>D</b> 30
1,44		
110,02		P
0,97		

NEXT 1,37

PAGINA 20	ETAPA 1 SARR 2020 SAN JUAN - SAN JUAN	Km Total:317,24
102,75		PET ~!! NBX ~!
1,61		
105,97		
3,22		
107,61	60° 	HP
1,64		
109,05	300° 	<b>D</b> 30
1,44		
110,02		P
0,97		

NEXT 1,37

PAGINA 21	ETAPA 1 SARR 2020 SAN JUAN - SAN JUAN	Km Total:317,24
111,39		
1,37		
113,40		P ~~~~~!
2,01		
117,70		NBX ~~~~~! P ~~~~~!/4,5Km
4,30		
122,30		ET P E3 MVS!
4,60		
123,44		ET! P NBX! EFF
1,14		

NEXT 0,81

PAGINA 21	ETAPA 1 SARR 2020 SAN JUAN - SAN JUAN	Km Total:317,24
111,39		
1,37		
113,40		P ~~~~~!
2,01		
117,70		NBX ~~~~~! P ~~~~~!/4,5Km
4,30		
122,30		ET P E3 MVS!
4,60		
123,44		ET! P NBX! EFF
1,14		

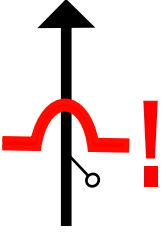


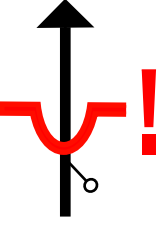


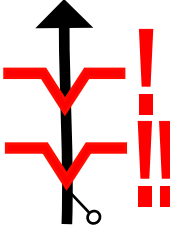

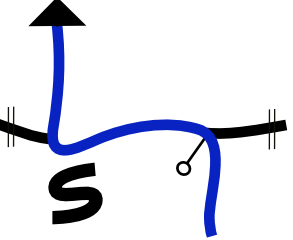
NEXT 0,81

PAGINA 22	ETAPA 1 SARR 2020 SAN JUAN - SAN JUAN	Km Total:317,24
124,25		
0,81		
125,62		<b>HP</b> ET 1,5Km/C300°
1,37		
129,03		<b>M</b> 31
3,41		
130,38		<b>P</b>
1,35		
131,76		<b>P</b> wavy
1,38		

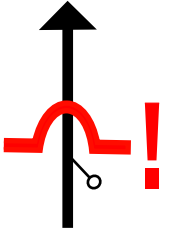


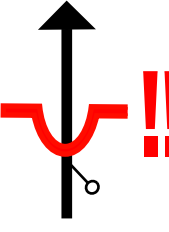




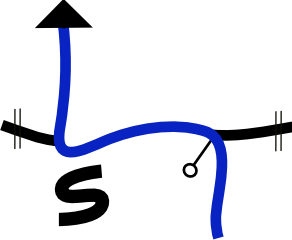
NEXT 1,38

PAGINA 22	ETAPA 1 SARR 2020 SAN JUAN - SAN JUAN	Km Total:317,24
124,25		
0,81		
125,62		<b>HP</b> ET 1,5Km/C300°
1,37		
129,03		<b>M</b> 31
3,41		
130,38		<b>P</b>
1,35		
131,76		<b>P</b> wavy
1,38		

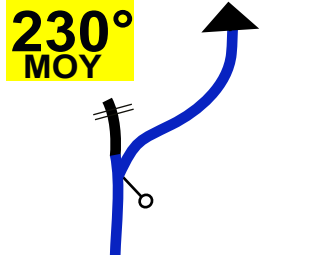
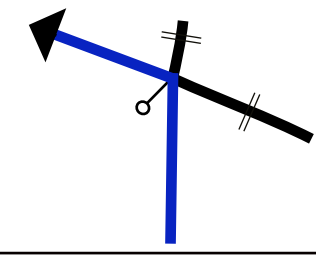
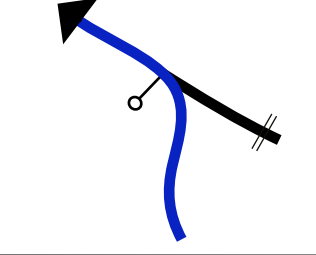
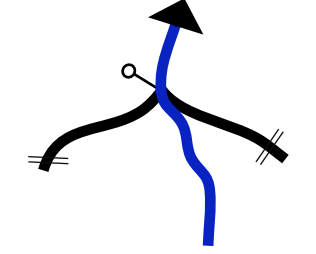
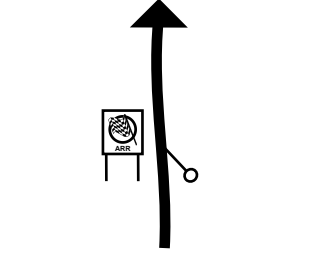

NEXT 1,38

PAGINA 23	ETAPA 1 SARR 2020 SAN JUAN - SAN JUAN	Km Total:317,24
133,14		P  NBX 
1,38		
134,01		NBX  <b>M</b> 32
0,87		
134,79		
0,78		
135,38		ET a 400m / P FESH FESH  C 270°
0,59		
138,91		P/HP
3,53		

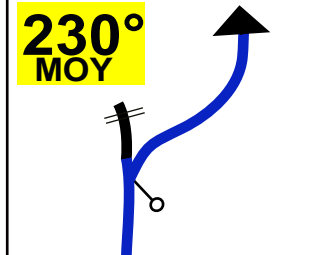
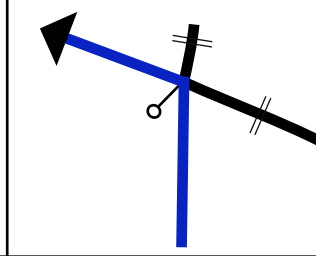
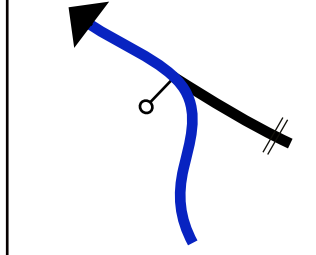
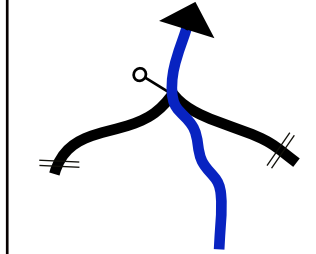
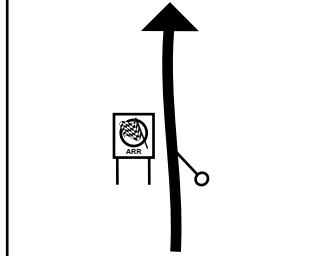

NEXT 1,02

PAGINA 23	ETAPA 1 SARR 2020 SAN JUAN - SAN JUAN	Km Total:317,24
133,14		P  NBX 
1,38		
134,01		NBX  <b>M</b> 32
0,87		
134,79		
0,78		
135,38		ET a 400m / P FESH FESH  C 270°
0,59		
138,91		P/HP
3,53		

NEXT 1,02

PAGINA 24	ETAPA 1 SARR 2020 SAN JUAN - SAN JUAN	Km Total:317,24
139,93	230° MOY 	P±V- / HP <b>M</b> 33
1,02		
140,36		PP
0,43		
141,31		
0,95		
142,31		
1,00		
142,60		 <b>ASS1</b> ARR <b>M</b> 34
0,29		

NEXT 0,51

PAGINA 24	ETAPA 1 SARR 2020 SAN JUAN - SAN JUAN	Km Total:317,24
139,93	230° MOY 	P±V- / HP <b>M</b> 33
1,02		
140,36		PP
0,43		
141,31		
0,95		
142,31		
1,00		
142,60		 <b>ASS1</b> ARR <b>M</b> 34
0,29		

NEXT 0,51

PAGINA 25	ETAPA 1 SARR 2020 SAN JUAN - SAN JUAN	Km Total:317,24
143,11		<b>PP</b>  
0,51		
144,91		 
1,80		
145,18		<b>PLAZA MOGNA</b>  
0,27		
145,34		
0,16		
146,66		 <b>PP</b>

NEXT 0,47

PAGINA 25	ETAPA 1 SARR 2020 SAN JUAN - SAN JUAN	Km Total:317,24
143,11		<b>PP</b>  
0,51		
144,91		 
1,80		
145,18		<b>PLAZA MOGNA</b>  
0,27		
145,34		
0,16		
146,66		 <b>PP</b>

NEXT 0,47

PAGINA 26	ETAPA 1 SARR 2020 SAN JUAN - SAN JUAN	Km Total:317,24
147,13 0,47		50 a 1Km
149,29 2,16		<del>FZ</del> 50 C180°/15Km M 37
149,54 0,25		PP DEP DSS2 M 38
151,32 1,78		NBX
156,29 4,97		ET P

NEXT 2,71

PAGINA 26	ETAPA 1 SARR 2020 SAN JUAN - SAN JUAN	Km Total:317,24
147,13 0,47		50 a 1Km
149,29 2,16		<del>FZ</del> 50 C180°/15Km M 37
149,54 0,25		PP DEP DSS2 M 38
151,32 1,78		NBX
156,29 4,97		ET P

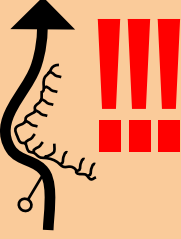


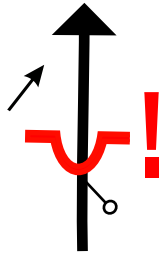
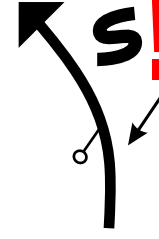

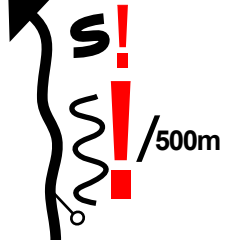
NEXT 2,71

PAGINA 27	ETAPA 1 SARR 2020 SAN JUAN - SAN JUAN	Km Total:317,24
159,00		
2,71		
160,41		<b>CRUZA RIO!</b>
1,41		
166,60		<b>PP S!</b> ↗
6,19		<b>(M) 39</b>
167,76		<b>SUMIT ET PS</b> ↘
1,16		
168,31		<b>Q<sup>T</sup> PPS P</b> ~~~~~
0,55		

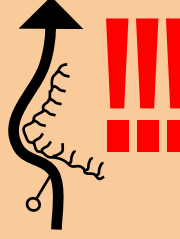


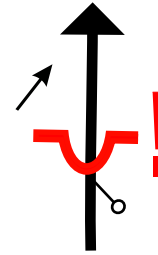
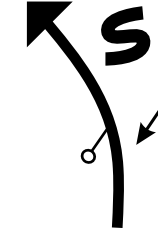

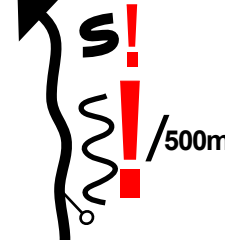
NEXT 1,45

PAGINA 27	ETAPA 1 SARR 2020 SAN JUAN - SAN JUAN	Km Total:317,24
159,00		
2,71		
160,41		<b>CRUZA RIO!</b>
1,41		
166,60		<b>PP S!</b> ↗
6,19		<b>(M) 39</b>
167,76		<b>SUMIT ET PS</b> ↘
1,16		
168,31		<b>Q<sup>T</sup> PPS P</b> ~~~~~
0,55		

NEXT 1,45

PAGINA 28	ETAPA 1 SARR 2020 SAN JUAN - SAN JUAN	Km Total:317,24
169,76		!!! EFF AD ↓ E3/P
1,45		
170,33		P E3  ! /300 m
0,57		
171,58		
1,25		
172,05		ET P SA a 500m/  !
0,47		
173,63		
1,58		

NEXT 0,91

PAGINA 28	ETAPA 1 SARR 2020 SAN JUAN - SAN JUAN	Km Total:317,24
169,76		!!! EFF AD ↓ E3/P
1,45		
170,33		P E3  ! /300 m
0,57		
171,58		
1,25		
172,05		ET P SA a 500m/  !
0,47		
173,63		
1,58		

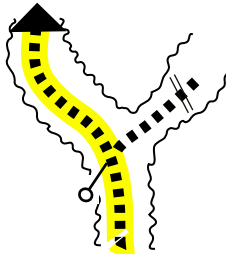




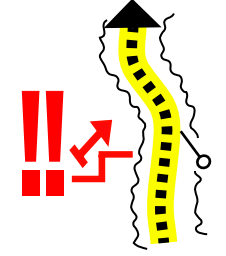
NEXT 0,91

PAGINA 29	ETAPA 1 SARR 2020 SAN JUAN - SAN JUAN	Km Total:317,24
174,54		<b>C</b> 40
0,91		
175,60		<b>Q<sup>T</sup>P</b> <b>HP RIO</b> <b>NBX</b>
1,06		
178,28		<b>RIO EMP!</b> /500 m
2,68		
179,69		<b>CRUZA PP</b> <b>HP RIO</b>
1,41		<b>M</b> 41
180,67		<b>RIO // PP</b>
0,98		

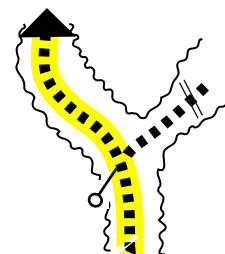




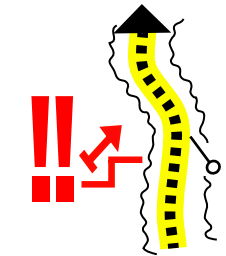
NEXT 0,68

PAGINA 29	ETAPA 1 SARR 2020 SAN JUAN - SAN JUAN	Km Total:317,24
174,54		<b>C</b> 40
0,91		
175,60		<b>Q<sup>T</sup>P</b> <b>HP RIO</b> <b>NBX</b>
1,06		
178,28		<b>RIO EMP!</b> /500 m
2,68		
179,69		<b>CRUZA PP</b> <b>HP RIO</b>
1,41		<b>M</b> 41
180,67		<b>RIO // PP</b>
0,98		

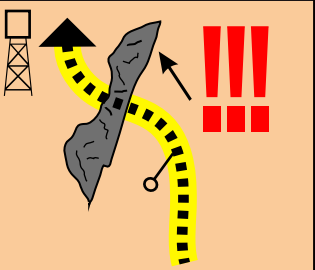
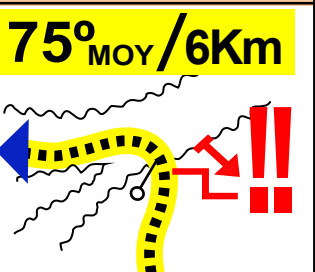
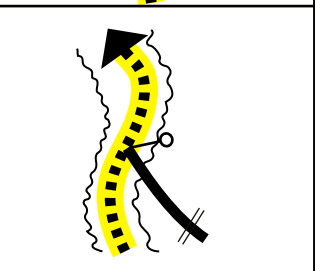
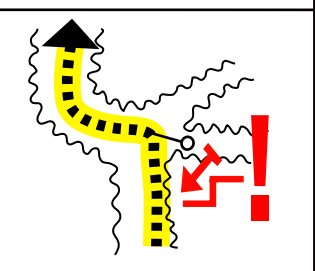
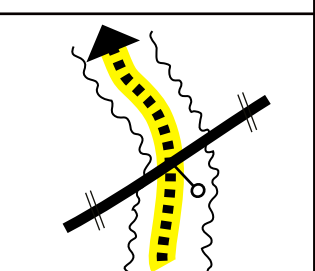
NEXT 0,68

PAGINA 30	ETAPA 1 SARR 2020 SAN JUAN - SAN JUAN	Km Total:317,24
<b>181,35</b>		<b>RIO AG</b>
0,68		
<b>183,15</b>		
1,80		
<b>184,05</b>		<b>!CX AG RIO ETRIO</b> 
0,90		
<b>185,95</b>		
1,90		
<b>186,52</b>		
0,57		

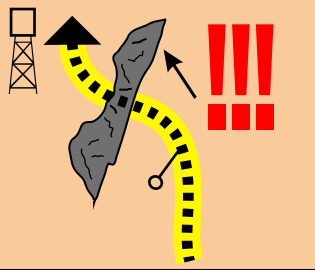
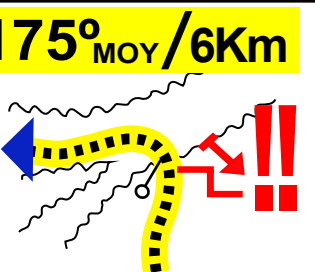
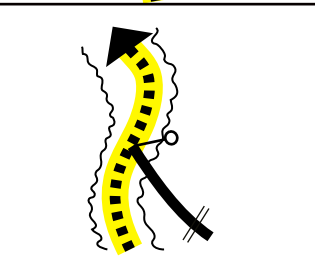
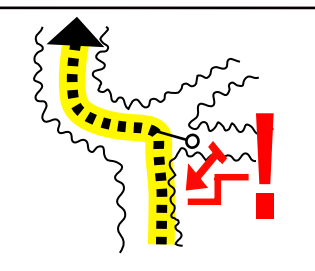
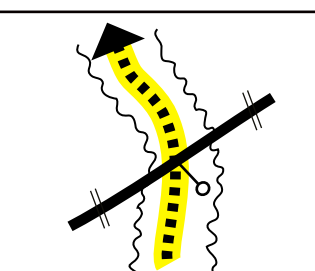
NEXT 0,35

PAGINA 30	ETAPA 1 SARR 2020 SAN JUAN - SAN JUAN	Km Total:317,24
<b>181,35</b>		<b>RIO AG</b>
0,68		
<b>183,15</b>		
1,80		
<b>184,05</b>		<b>!CX AG RIO ETRIO</b> 
0,90		
<b>185,95</b>		
1,90		
<b>186,52</b>		
0,57		


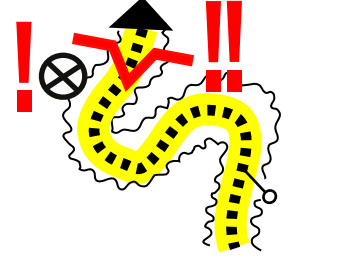


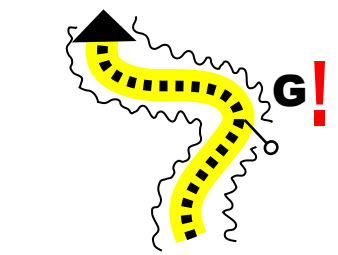

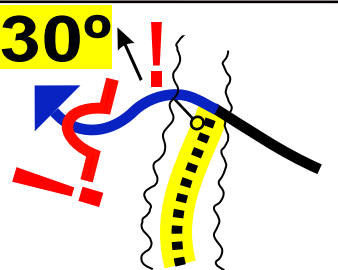

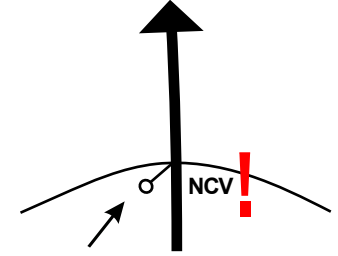
NEXT 0,35

PAGINA 31	ETAPA 1 SARR 2020 SAN JUAN - SAN JUAN	Km Total:317,24
186,87		
0,35		
188,21	175° <sub>MOY</sub> /6Km 	<b>RIO G<sup>D</sup></b> <b>ETRIO E3</b>
1,34		<b>M 42</b> 30'
191,63		<b>HP/P±V</b> <b>RIO</b>
3,42		
194,58		
2,95		
195,27		<b>CRUZA PP</b>
0,69		<b>M 43</b>







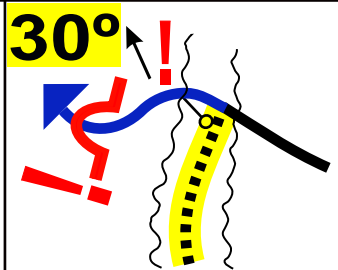

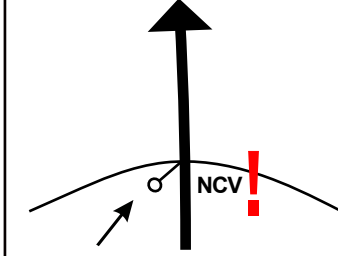
NEXT 1,15

PAGINA 31	ETAPA 1 SARR 2020 SAN JUAN - SAN JUAN	Km Total:317,24
186,87		
0,35		
188,21	175° <sub>MOY</sub> /6Km 	<b>RIO G<sup>D</sup></b> <b>ETRIO E3</b>
1,34		<b>M 42</b> 30'
191,63		<b>HP/P±V</b> <b>RIO</b>
3,42		
194,58		
2,95		
195,27		<b>CRUZA PP</b>
0,69		<b>M 43</b>


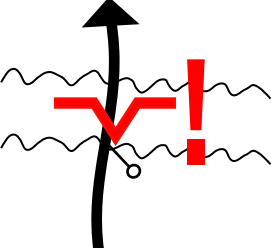
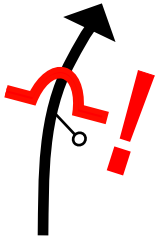
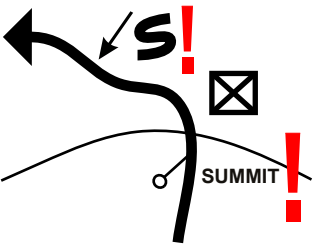

NEXT 1,15

PAGINA 32	ETAPA 1 SARR 2020 SAN JUAN - SAN JUAN	Km Total:317,24
196,42		<b>RIO! / 600m</b>
1,15		
198,49		<b>RIO S!</b> a 800m /  <b>!!</b>  <b>!!</b>
2,07		
202,55		<b>RIO</b>  <b>!</b>
4,06		
205,16		<b>Q<sup>T</sup> RIO</b> <b>!</b>  <b>PS</b>
2,61		
207,31		
2,15		

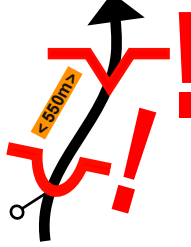
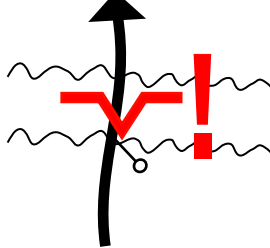

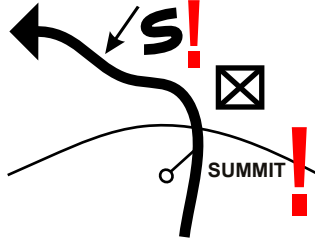
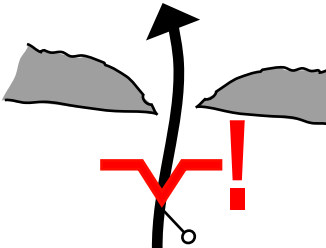
NEXT 1,02

PAGINA 32	ETAPA 1 SARR 2020 SAN JUAN - SAN JUAN	Km Total:304,37
196,42		<b>RIO! / 600m</b>
1,15		
198,49		<b>RIO S!</b> a 800m /  <b>!!</b>  <b>!!</b>
2,07		
202,55		<b>RIO</b>  <b>!</b>
4,06		
205,16		<b>Q<sup>T</sup> RIO</b> <b>!</b>  <b>PS</b>
2,61		
207,31		
2,15		


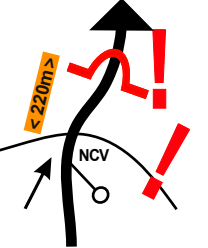
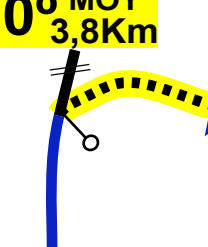
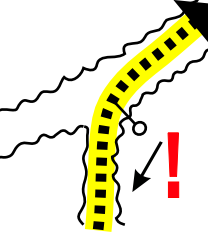
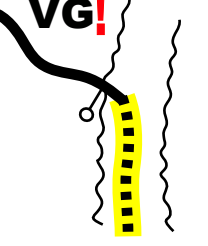
NEXT 1,02

PAGINA 33	ETAPA 1 SARR 2020 SAN JUAN - SAN JUAN	Km Total:317,24
208,33		
1,02		
208,97		
0,64		
209,49		
0,52		
211,08		<b>P</b> ↓ <b>S!</b> <b>M</b> 44
1,59		
211,77		
0,69		

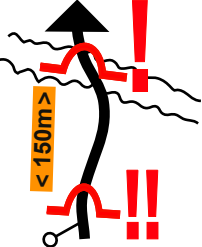
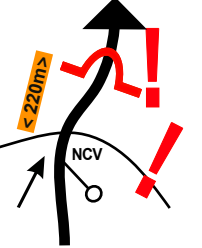
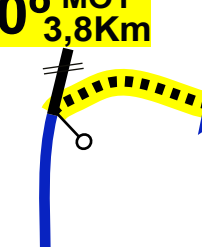
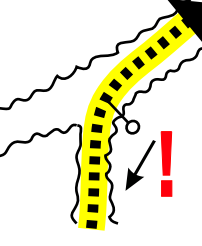
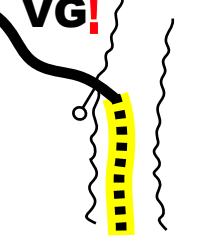
NEXT 0,42

PAGINA 33	ETAPA 1 SARR 2020 SAN JUAN - SAN JUAN	Km Total:317,24
208,33		
1,02		
208,97		
0,64		
209,49		
0,52		
211,08		<b>P</b> ↓ <b>S!</b> <b>M</b> 44
1,59		
211,77		
0,69		

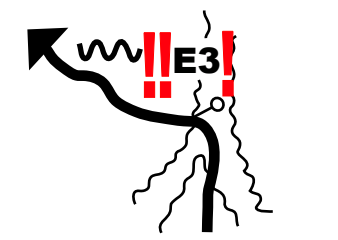
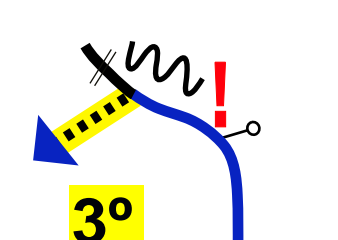
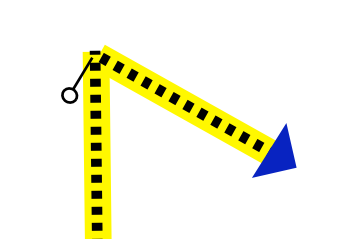
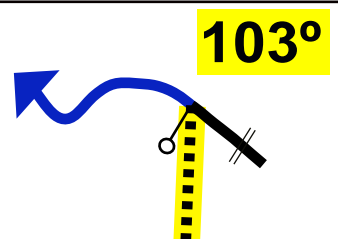
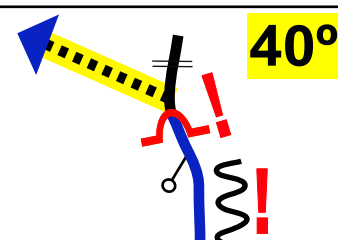
NEXT 0,42

PAGINA 34	ETAPA 1 SARR 2020 SAN JUAN - SAN JUAN	Km Total:317,24
212,19		
0,42		
213,10		
0,91		
213,73		<b>Q<sup>T</sup> P</b> <b>HP/P±V</b>
0,63		
217,82		<b>RIO</b> <b>(M) 45</b>
4,09		
219,02		<b>Q<sup>T</sup> RIO</b> <b>↑ P±V VG</b>
1,20		

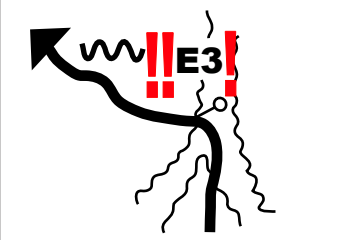
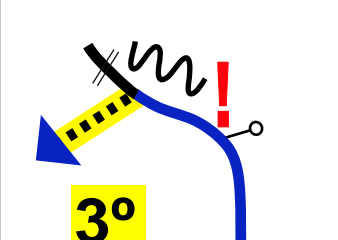
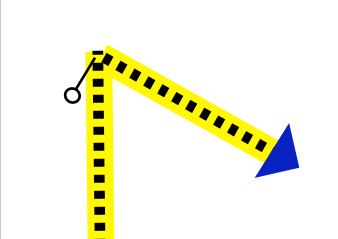
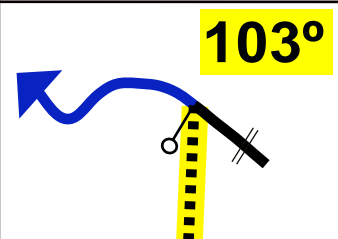
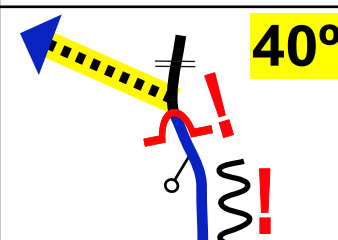
NEXT 0,51

PAGINA 34	ETAPA 1 SARR 2020 SAN JUAN - SAN JUAN	Km Total:317,24
212,19		
0,42		
213,10		
0,91		
213,73		<b>Q<sup>T</sup> P</b> <b>HP/P±V</b>
0,63		
217,82		<b>RIO</b> <b>(M) 45</b>
4,09		
219,02		<b>Q<sup>T</sup> RIO</b> <b>↑ P±V VG</b>
1,20		

NEXT 0,51

PAGINA 35	ETAPA 1 SARR 2020 SAN JUAN - SAN JUAN	Km Total:317,24
219,53		<b>P E3! VG</b> <b>ET wavy !!</b>
0,51		
220,55		<b>P wavy!</b> <b>ET Q<sup>T</sup> P</b> <b>HP</b>
1,02	<b>3°</b>	
221,30		<b>C115° / 600m</b> <b>C165°</b> <b>D 46</b>
0,75		
222,47		<b>P±V</b>
1,17	<b>103°</b>	
223,45		<b>HP</b>
0,98		

NEXT 0,52

PAGINA 35	ETAPA 1 SARR 2020 SAN JUAN - SAN JUAN	Km Total:317,24
219,53		<b>P E3! VG</b> <b>ET wavy !!</b>
0,51		
220,55		<b>P wavy!</b> <b>ET Q<sup>T</sup> P</b> <b>HP</b>
1,02	<b>3°</b>	
221,30		<b>C115° / 600m</b> <b>C165°</b> <b>D 46</b>
0,75		
222,47		<b>P±V</b>
1,17	<b>103°</b>	
223,45		<b>HP</b>
0,98		

NEXT 0,52

PAGINA 36	ETAPA 1 SARR 2020 SAN JUAN - SAN JUAN	Km Total:317,24
223,97	165° 	BARRO <b>D</b> 47
0,52		
224,54	113° 	
0,57		
224,95	180° 	→ <b>P</b> <b>C</b> 48
0,41		
225,69	150° 2,80KM <sup>MOY</sup> 	<b>P</b> ETNBX
0,74		
226,82		<b>P</b> /550m
1,13		

NEXT 0,65

PAGINA 36	ETAPA 1 SARR 2020 SAN JUAN - SAN JUAN	Km Total:317,24
223,97	165° 	BARRO <b>D</b> 47
0,52		
224,54	113° 	
0,57		
224,95	180° 	→ <b>P</b> <b>C</b>
0,41		
225,69	150° 2,80KM <sup>MOY</sup> 	<b>P</b> ETNBX
0,74		
226,82		<b>P</b> /550m
1,13		


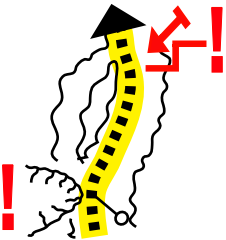
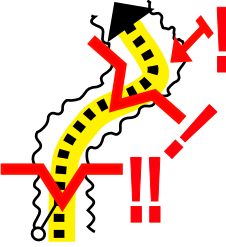

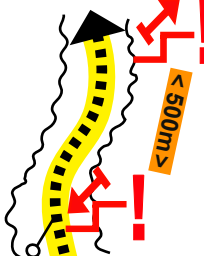
NEXT 0,65

PAGINA 37	ETAPA 1 SARR 2020 SAN JUAN - SAN JUAN	Km Total:317,24
227,47		NBX
0,65		
228,28		
0,81		
228,83		!! TRIAL RIO HP/P±v a 100m /
0,55		
229,19		
0,36		
229,56		
0,37		


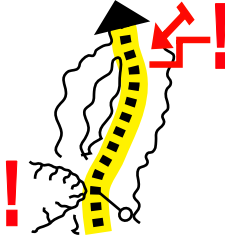
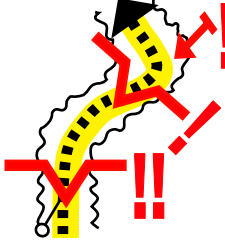
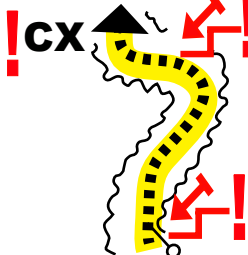
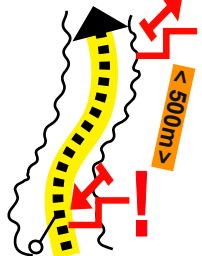
NEXT 0,73

PAGINA 37	ETAPA 1 SARR 2020 SAN JUAN - SAN JUAN	Km Total:317,24
227,47		NBX
0,65		
228,28		
0,81		
228,83		!! TRIAL RIO HP/P±v a 100m /
0,55		
229,19		
0,36		
229,56		
0,37		

NEXT 0,73

PAGINA 38	ETAPA 1 SARR 2020 SAN JUAN - SAN JUAN	Km Total:317,24
<b>230,29</b>		a 450m/ <b>CX BLANCAS</b>
0,73		
<b>233,93</b>		<b>EFF AG</b> <b>ET RIO EMP</b>
3,64		
<b>236,45</b>		<b>M</b> 50
2,52		
<b>240,22</b>		
3,77		
<b>242,97</b>		
2,75		

NEXT 1,62

PAGINA 38	ETAPA 1 SARR 2020 SAN JUAN - SAN JUAN	Km Total:317,24
<b>230,29</b>		a 450m/ <b>CX BLANCAS</b>
0,73		
<b>233,93</b>		<b>EFF AG</b> <b>ET RIO EMP</b>
3,64		
<b>236,45</b>		<b>M</b> 50
2,52		
<b>240,22</b>		
3,77		
<b>242,97</b>		
2,75		

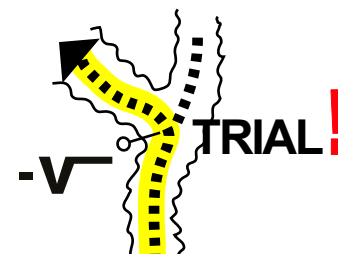
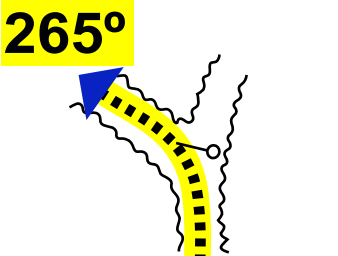
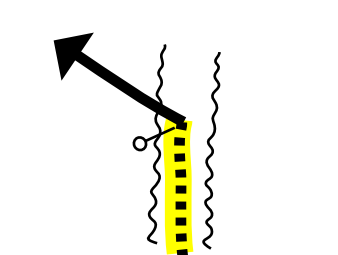

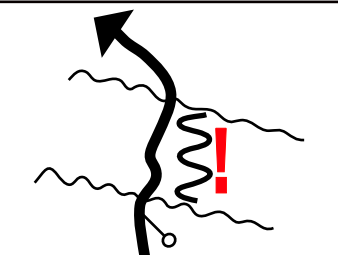
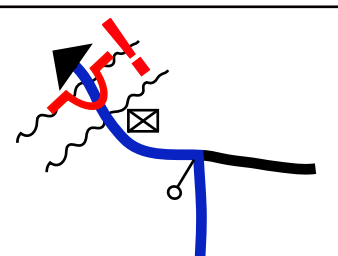
NEXT 1,62

PAGINA 39	ETAPA 1 SARR 2020 SAN JUAN - SAN JUAN	Km Total:317,24
244,59		<b>RIO G<sup>D</sup></b> <b>HP/P±V</b>
1,62		
248,79		<b>Q<sup>T</sup> RIO G<sup>D</sup></b> <b>HP</b>
4,20		<b>M 51</b> 30'
253,51		
4,72		
256,73		
3,22		
258,54		<b>!! ZANJAS</b>
1,81		

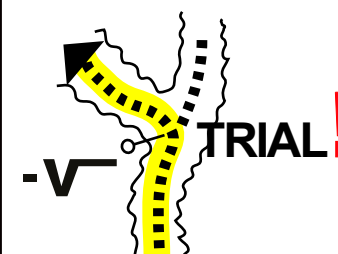
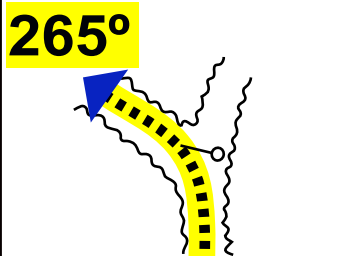
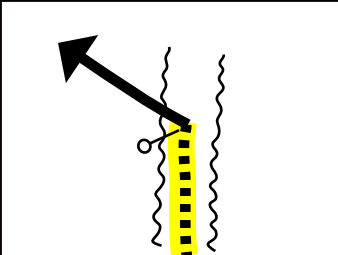

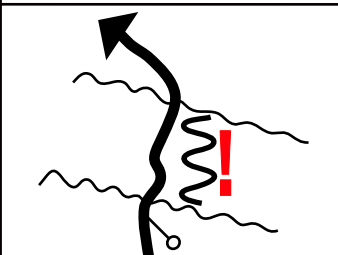
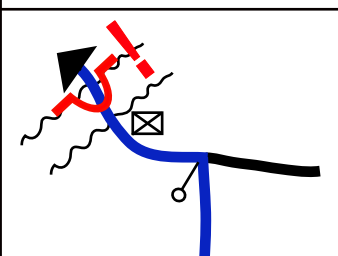
NEXT 0,44

PAGINA 39	ETAPA 1 SARR 2020 SAN JUAN - SAN JUAN	Km Total:317,24
244,59		<b>RIO G<sup>D</sup></b> <b>HP/P±V</b>
1,62		
248,79		<b>Q<sup>T</sup> RIO G<sup>D</sup></b> <b>HP</b>
4,20		<b>M 51</b> 30'
253,51		
4,72		
256,73		
3,22		
258,54		<b>!! ZANJAS</b>
1,81		

NEXT 0,44

PAGINA 40	ETAPA 1 SARR 2020 SAN JUAN - SAN JUAN	Km Total:317,24
258,98		<b>RIO E3 AG HP</b>
0,44		
261,67		<b>RIO AG NBX ⊗ !</b>
2,69		
264,31		<b>Q<sup>T</sup> RIO ↑ P NBX </b> <b>(M) 52</b>
2,64		
266,43		
2,12		
268,52		<b>PPS</b>
2,09		

NEXT 0,67

PAGINA 40	ETAPA 1 SARR 2020 SAN JUAN - SAN JUAN	Km Total:317,24
258,98		<b>RIO E3 AG HP</b>
0,44		
261,67		<b>RIO AG NBX ⊗ !</b>
2,69		
264,31		<b>Q<sup>T</sup> RIO ↑ P NBX </b> <b>(M) 52</b>
2,64		
266,43		
2,12		
268,52		<b>PPS</b>
2,09		

NEXT 0,67

PAGINA 41	ETAPA 1 SARR 2020 SAN JUAN - SAN JUAN	Km Total:317,24
269,19		
0,67		
270,42		
1,23		
271,83		<b>ET P EMP</b>
1,41		
273,36		<b>P E3S</b> /300 m
1,53		
275,87		<b>ET PS!</b>
2,51		

NEXT 0,59

PAGINA 41	ETAPA 1 SARR 2020 SAN JUAN - SAN JUAN	Km Total:317,24
269,19		
0,67		
270,42		
1,23		
271,83		<b>ET P EMP</b>
1,41		
273,36		<b>P E3S</b> /300 m
1,53		
275,87		<b>ET PS!</b>
2,51		

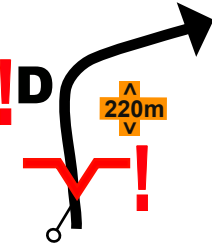
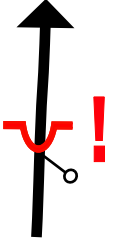

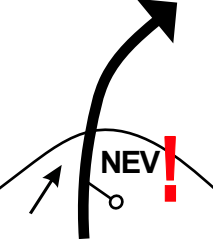
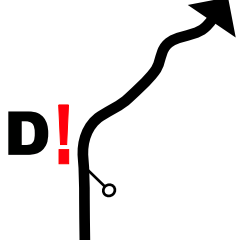

NEXT 0,59

PAGINA 42	ETAPA 1 SARR 2020 SAN JUAN - SAN JUAN	Km Total:317,24
276,46		<b>ET P</b> ↗ <b>M</b> 53
0,59		
277,56		
1,10		
278,33		<b>ET</b> a 400 m /
0,77		
279,66		
1,33		
280,37		<b>PS</b> !
0,71		

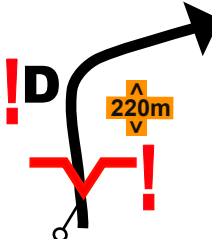


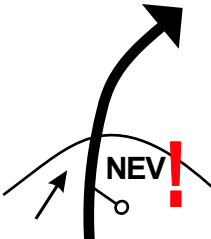
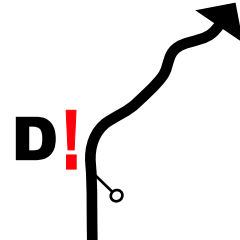

NEXT 2,10

PAGINA 42	ETAPA 1 SARR 2020 SAN JUAN - SAN JUAN	Km Total:317,24
276,46		<b>ET P</b> ↗ <b>M</b> 53
0,59		
277,56		
1,10		
278,33		<b>ET</b> a 400 m /
0,77		
279,66		
1,33		
280,37		<b>PS</b> !
0,71		


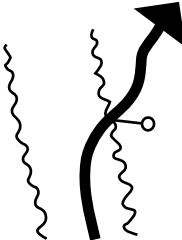
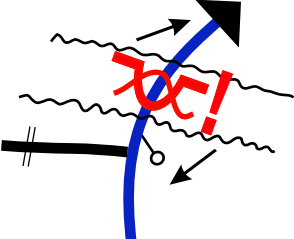
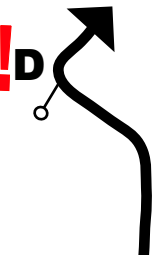
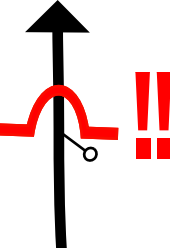
NEXT 2,10

PAGINA 43	ETAPA 1 SARR 2020 SAN JUAN - SAN JUAN	Km Total:317,24
282,47		
2,10		
284,46		NBX 
1,99		
284,87		ET a 250 m/ G!
0,41		
287,21		PS! / 3km → P RIO ↓ <b>M</b> 54
2,34		
292,20		! ATENCION PS ↓! DS RIO
4,99		


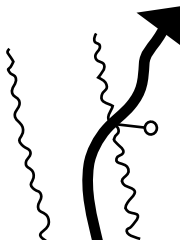
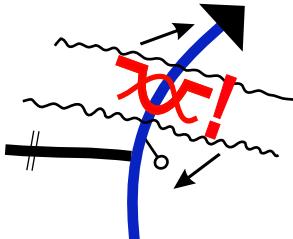
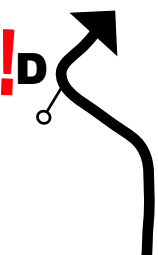
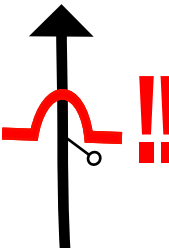
NEXT 1,42

PAGINA 43	ETAPA 1 SARR 2020 SAN JUAN - SAN JUAN	Km Total:317,24
282,47		
2,10		
284,46		NBX 
1,99		
284,87		ET a 250 m/ G!
0,41		
287,21		PS! / 3km → P RIO ↓ <b>M</b> 54
2,34		
292,20		! ATENCION PS ↓! DS RIO
4,99		

NEXT 1,42

PAGINA 44	ETAPA 1 SARR 2020 SAN JUAN - SAN JUAN	Km Total:317,24
293,62		
1,42		
295,07		<b>Q<sup>T</sup> P RIO PS!</b>
1,45		
297,04		
1,97		
297,62		<b>PS!</b>
0,58		
298,08		
0,46		

NEXT 1,15

PAGINA 44	ETAPA 1 SARR 2020 SAN JUAN - SAN JUAN	Km Total:317,24
293,62		
1,42		
295,07		<b>Q<sup>T</sup> P RIO PS!</b>
1,45		
297,04		
1,97		
297,62		<b>PS!</b>
0,58		
298,08		
0,46		


NEXT 1,15

PAGINA 45	ETAPA 1 SARR 2020 SAN JUAN - SAN JUAN	Km Total:317,24
299,23		PP
1,15		
300,76		<b>ASS2</b> 
1,53		
301,37		<b>PP</b> 
0,61		
303,27		RP
1,90		
304,37		<b>Q<sup>T</sup> RP</b> <b>PP</b> <b>! CAMIONES</b> 
1,10		


NEXT 2,59

PAGINA 45	ETAPA 1 SARR 2020 SAN JUAN - SAN JUAN	Km Total:317,24
299,23		PP
1,15		
300,76		<b>ASS2</b> 
1,53		
301,37		<b>PP</b> 
0,61		
303,27		RP
1,90		
304,37		<b>Q<sup>T</sup> RP</b> <b>PP</b> <b>! CAMIONES</b> 
1,10		

NEXT 2,59

PAGINA 46	ETAPA 1 SARR 2020 SAN JUAN - SAN JUAN	Km Total:317,24
306,96		<b>! G SER</b>
2,59		
308,33		<b>PPS! /3Km</b>
1,37		
314,82		<b>RP</b>
6,49		
316,05		
1,23		
317,24		<b>FIN ETAPA 1</b> <b>INGRESO EL VILLICUM</b> 
1,19		<b>S 58</b>

NEXT 0,00

PAGINA 46	ETAPA 1 SARR 2020 SAN JUAN - SAN JUAN	Km Total:317,24
306,96		<b>! G SER</b>
2,59		
308,33		<b>PPS! /3Km</b>
1,37		
314,82		<b>RP</b>
6,49		
316,05		
1,23		
317,24		<b>FIN ETAPA 1</b> <b>INGRESO EL VILLICUM</b> 
1,19		<b>S 58</b>

NEXT 0,00